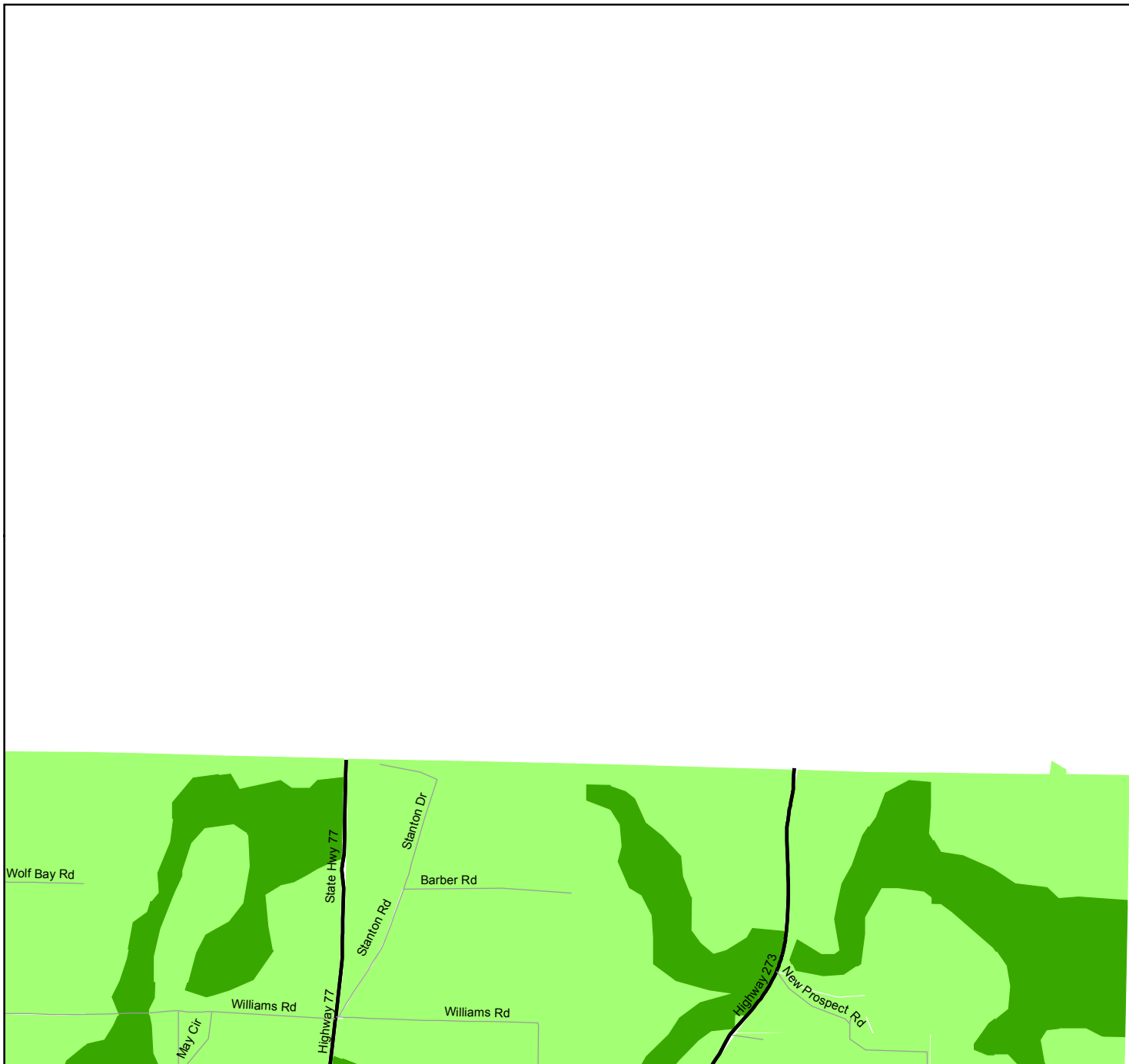




WASHINGTON COUNTY FLORIDA

Future Land Use

Page 2



-  Wells
-  500 foot Well Buffer

Future Land Use

-  Conservation
-  Agricultural/Silvicultural
-  Recreation
-  Public/Semi-Public
-  Low Density Residential
-  Low/Medium Density Residential
-  High/Medium Density Residential
-  Industrial
-  Neighborhood Commercial I
-  Neighborhood Commercial II
-  General Commercial
-  Planned Unit Development
-  Sunny Hills Mixed Use
-  Municipalities



This is the Adopted Future Land Use Map for Washington County Ammended 2-28-2008 by Ordinance #2008-02 and converted to GIS on 11-20-2008
Map is Accurate for Planning Purposes Only

