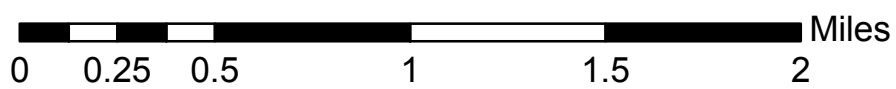

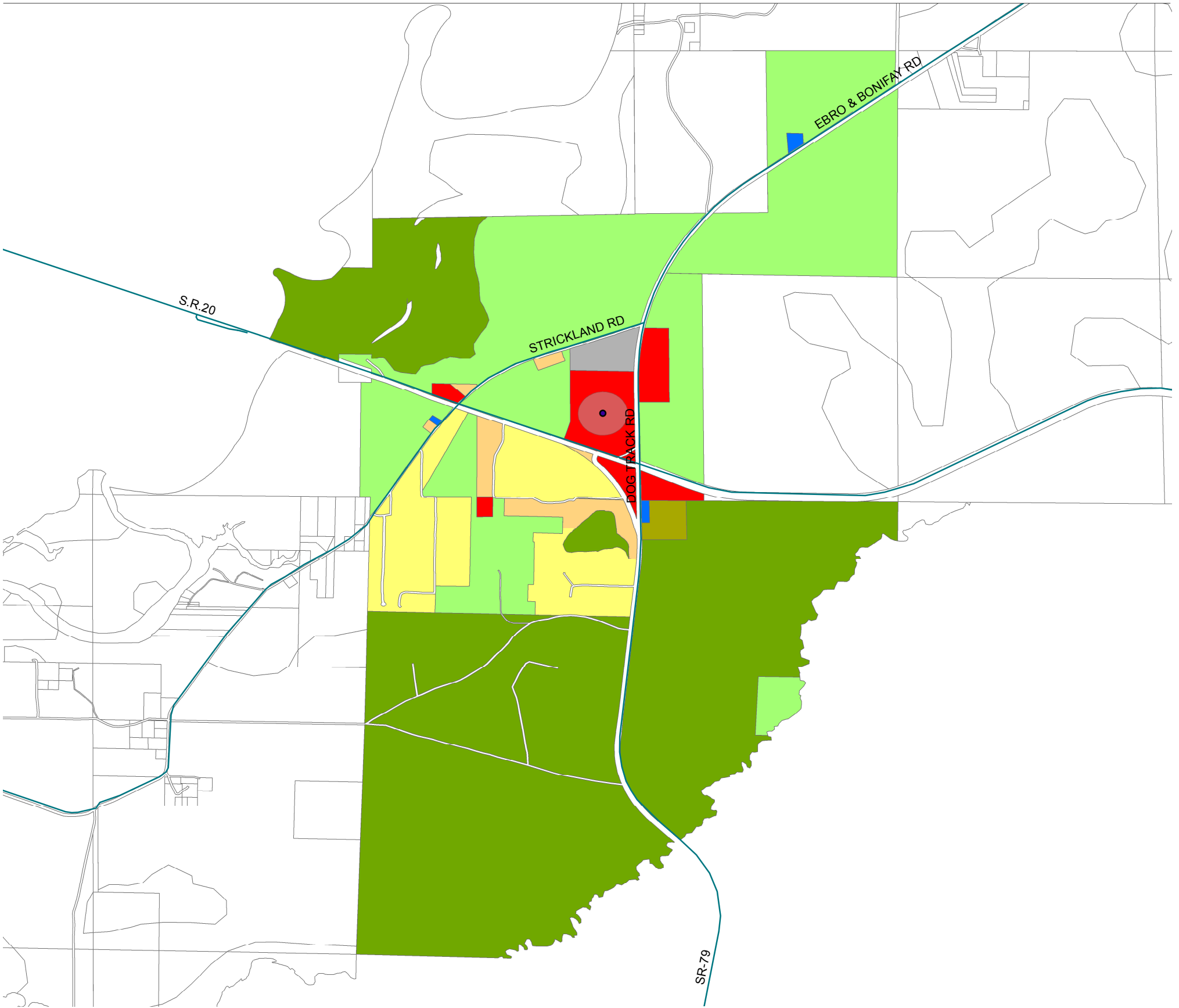


Adopted 2020 Ebro Future Land Use Map



Legend

- 500 foot Well Buffer
- Future Land Use Category**
- Conservation
- Recreation
- Agricultural/Silvicultural
- Low Density Residential
- Low-Medium Density Residential
- Public
- Commercial
- Industrial

This is the Adopted 2020 Future Land Use Map insert for Ebro, Florida Ammendment 2008-1A(s) by Ordinance #2008-2 and converted to GIS on 11-20-2008

Map is Accurate for Planning Purposes Only