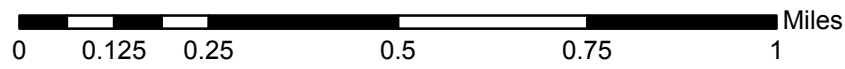

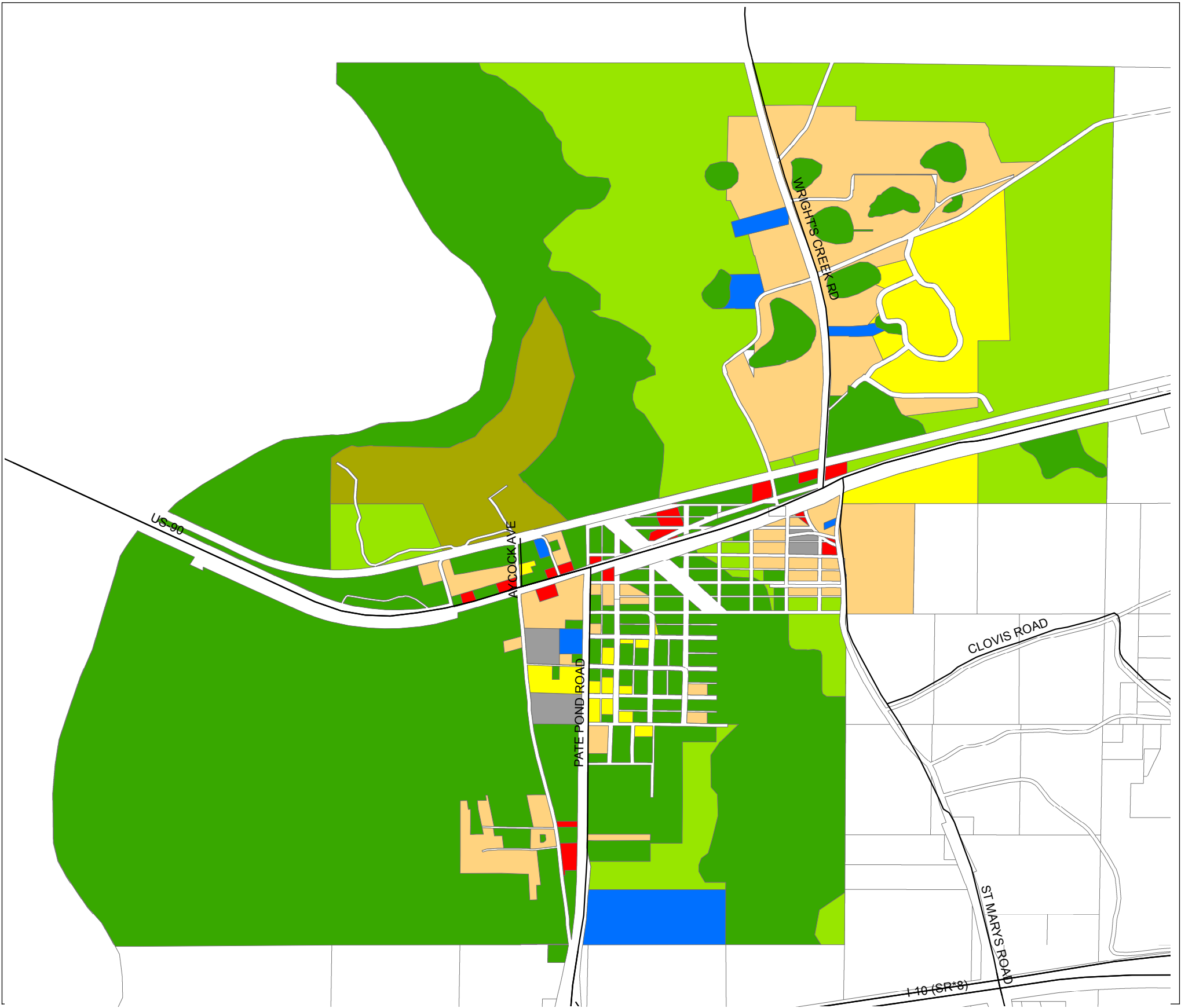


Adopted 2020 Caryville Future Land Use Map



Legend	
Future Land Use Category	
	Conservation
	Agriculture
	Recreation
	Public
	Low Density Residential
	Low-Medium Density Residential
	Commercial
	Industrial

This is the Adopted 2020 Future Land Use Map insert for Caryville, Florida amended 4-09-1991
Converted to GIS on 11-20-2008

Map is Accurate for Planning Purposes Only